

GOWRIVAKKAM

VILLAGE No. 175

TAMBARAM TALUK

KANCHIPURAM DISTRICT

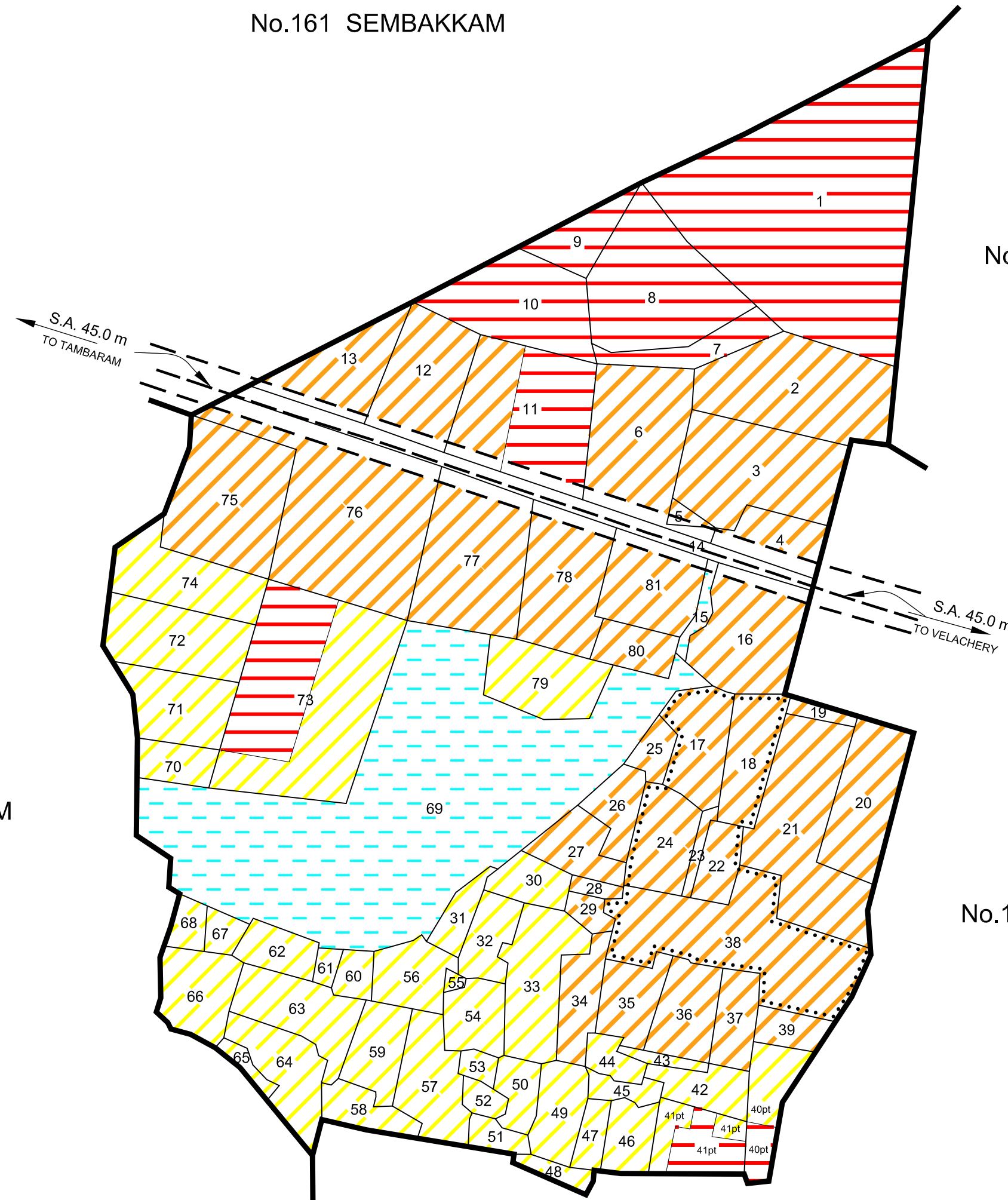
SEMBAKKAM Town Panchayat

No.161 SEMBAKKAM











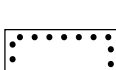
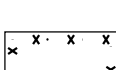
No.151 NANMANGALAM

No.174 RAJAKILPAKKAM

No.176 VENGAIVASAL



LEGEND

-  PRIMARY RESIDENTIAL
-  MIXED RESIDENTIAL
-  COMMERCIAL
-  INSTITUTIONAL
-  INDUSTRIAL
-  SPECIAL AND HAZARDOUS INDUSTRIAL
-  URBANISABLE
-  NON URBAN
-  WATER BODY
-  AGRICULTURAL
-  CONTINUOUS BUILDING AREA
-  EWS AREA

NOTE

Street Alignment 45.0 m for Tambaram - Velacheri (MBI) Road

MAP No. MP-II / CMA (TP) 32-C / 2008		
DIGITIZED BY : K.GOWRI	SENIOR PLANNER	Sd/- S. Selvakumar
CHECKED BY <i>R. Anusuya</i>	CHIEF PLANNER	Sd/- C. Palanivelu
ASSISTANT PLANNER	Sd/- R. Anusuya	
Sd/- 19.9.2008 Vikram Kapur, I.A.S. MEMBER SECRETARY CHENNAI METROPOLITAN DEVELOPMENT AUTHORITY		

MASTER PLAN FOR CMA - 2026

